

April 12, 2007

**HONORABLE MAYOR and MEMBERS of the  
HERMOSA BEACH CITY COUNCIL**

Regular Meeting of  
April 24, 2007

SUBJECT: FINAL MAP NO. 62754 (C.U.P. CON NO. 05-12, PDP NO. 05-14)

LOCATION: 338 26TH STREET

APPLICANT(S): JIM OBRADOVICH  
P.O. BOX 1188  
EL SEGUNDO, CA 90245

REQUEST: TO ADOPT A RESOLUTION APPROVING FINAL MAP FOR A TWO-UNIT CONDOMINIUM PROJECT

**Recommendation**

Staff recommends approval of Final Parcel Map No. 62754 which is consistent with the approved Vesting Tentative Parcel Map, and recommends the City Clerk be directed to endorse the certificate for said map.

**Background**

The Planning Commission approved a Conditional Use Permit for a two unit condominium project and Vesting Tentative Parcel Map No.62754 at their June 21, 2005 meeting. The project is currently under construction.

**Process**

Once a map has been tentatively approved by the Planning Commission, copies of the tentatively approved map must be submitted to the L.A. County Engineer, who is contracted by the City, to review the map for its technical correctness (pursuant to Section 66442(a)(4)of the Subdivision Map Act).

An applicant has two years from the date of tentative map approval to submit for final map approval. Typically applicants have not submitted for final map approval until projects are near completion and ready to be sold.


Final maps must be submitted to the City Council and must be approved by the City Council, "...if it conforms to all the requirements of [Subdivision Map Act] and any local subdivision

ordinance applicable at the time of approval or conditional approval of the tentative map and any rulings made thereunder....” pursuant to Section 66458(a) of the Subdivision Map Act.

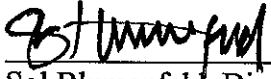
**Analysis**

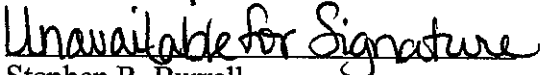
The staff has reviewed the Final Map and found it substantially consistent with the Vesting Tentative Parcel Map approved by the Planning Commission and in conformance with the State Subdivision Map Act.

Respectfully submitted,

  
Ken Robertson  
Senior Planner

CONCUR:

  
\_\_\_\_\_  
Sol Blumenfeld, Director  
Community Development Department

  
Stephen R. Burrell  
City Manager

y/f.fm338 26th

1  
2  
3  
4  
5  
6  
7  
8  
9  
10  
11  
12  
13  
14  
15  
16  
17  
18  
19  
20  
21  
22  
23  
24  
25  
26  
27  
28

**RESOLUTION NO. 07-**

**A RESOLUTION OF THE CITY COUNCIL OF THE CITY OF HERMOSA BEACH, CALIFORNIA, APPROVING FINAL PARCEL MAP NO. 62754, FOR THE SUBDIVISION OF A TWO-UNIT CONDOMINIUM, LOCATED AT 338 26TH STREET IN THE CITY OF HERMOSA BEACH, CALIFORNIA**

**WHEREAS**, on June 21, 2005, the Planning Commission of the City of Hermosa Beach conducted a duly noticed public hearing to consider the application of Jim Obradovich (the "Applicant" hereinafter) for approval of Tentative Parcel Map No. 62754 and, upon conclusion of said public hearing on June 21, 2005 the Planning Commission adopted its Resolution No. 05-35 approving Tentative Parcel Map No. 62754.

**WHEREAS**, on April 5, 2007, the Applicant filed an application for approval of Final Parcel Map No. 62754 (the "Application" hereinafter), as described in the title of this Resolution.

**WHEREAS**, pursuant to Municipal Code Section 16.08.040, the City Engineer has reviewed Final Parcel Map No. 62754 and determined that the map is technically correct, conforms to the approved Tentative Parcel Map and is in compliance with applicable provisions of Title 16 of the Municipal Code and of the Subdivision Map Act.

**WHEREAS**, all legal prerequisites to the adoption of this Resolution have occurred.

**NOW, THEREFORE, THE CITY COUNCIL OF THE CITY OF HERMOSA BEACH, CALIFORNIA, DOES HEREBY RESOLVE AS FOLLOWS:**

**SECTION 1.** The City Council hereby specifically finds that all of the facts set forth in this Resolution are true and correct.

**SECTION 2.** Pursuant to Section 16.08.040 of the Hermosa Beach Municipal Code, the City Council finds the Final Parcel Map to be in substantial conformance with the Tentative Parcel Map, with Title 7, Division 2, Chapter 3 of the California Government Code and with the applicable provisions of Title 16 of the Municipal Code. Based on the foregoing finding, the Council hereby approves Final Parcel Map No. 62754 as presented. The Council further authorizes and directs the Mayor and the City Clerk to execute the Subdivision Agreement for

1 installation of public improvements required by Tentative Parcel Map No. 62754 and not yet  
2 completed as of the date hereof.

3 **SECTION 3.** The City Clerk is hereby directed to:

- 4 a. Certify to the adoption of this Resolution; and
- 5 b. Transmit a certified copy of this Resolution to the Applicant.

6  
7 **PASSED, APPROVED and ADOPTED** this 24th day of April, 2007.

8  
9  
10  
11 \_\_\_\_\_  
12 **PRESIDENT** of the City Council and **MAYOR** of the City of Hermosa Beach, California

13  
14 **ATTEST:**

**APPROVED AS TO FORM:**

15  
16  
17 \_\_\_\_\_  
18 City Clerk

\_\_\_\_\_   
City Attorney

19  
20  
21  
22  
23  
24  
25  
26  
27  
28